

SURVEY UNIT,

MINISTRY OF HOUSING AND ENVIRONMENT

Ameenee Magu, Maafannu, Male', 20392, Maldives.

Office (PABX): +(960) 3004300, Fax: +(960) 3004301

Email: survey@mhe.gov.mv

Web: www.mhe.gov.mv



CONTROL POINT DETAILS	Station Number PSM5238
Coordinate Information	
Geodetic	Grid
WGS 84	UTM Zone 43
Lat: N5°06'58.57"	E: 286366.561 m
Long: E73°04'22.30"	N: 565837.169 m
Ellp Height: -86.592 m	Orth Height: +1.013 m
Island Name: Baa Atoll kunfunadhoo	Date: 20 /09/ 2013


Monument description & method of survey:

Type A monument buried below ground, GNSS static surveying Method.

General site condition & access:

Marker is placed on North West side of island, next to Jetty C (cinema/ helipad). Inter visible to PSM5239

Owner: Soneva Fushi

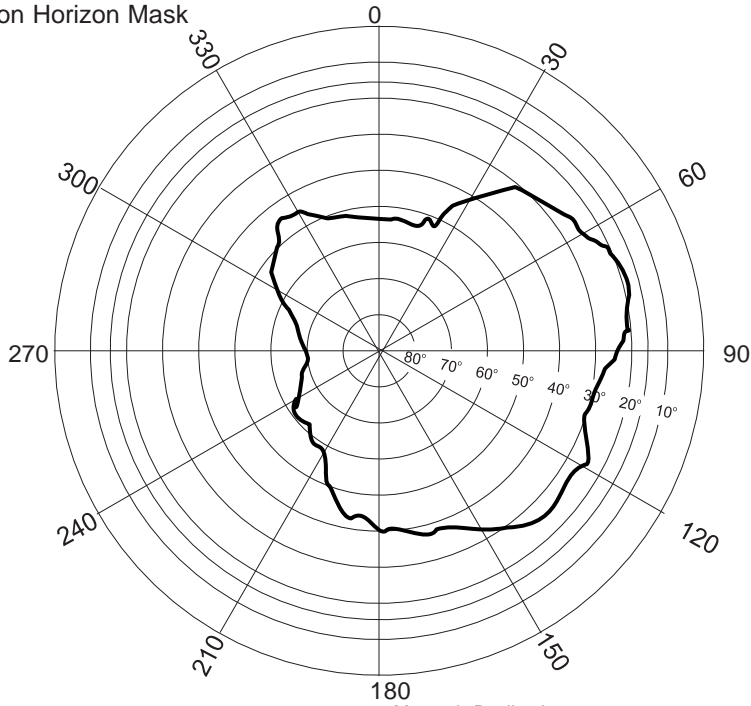


SITE INFORMATION

Station Number

P	S	M	5	2	3	8
---	---	---	---	---	---	---

Station Horizon Mask

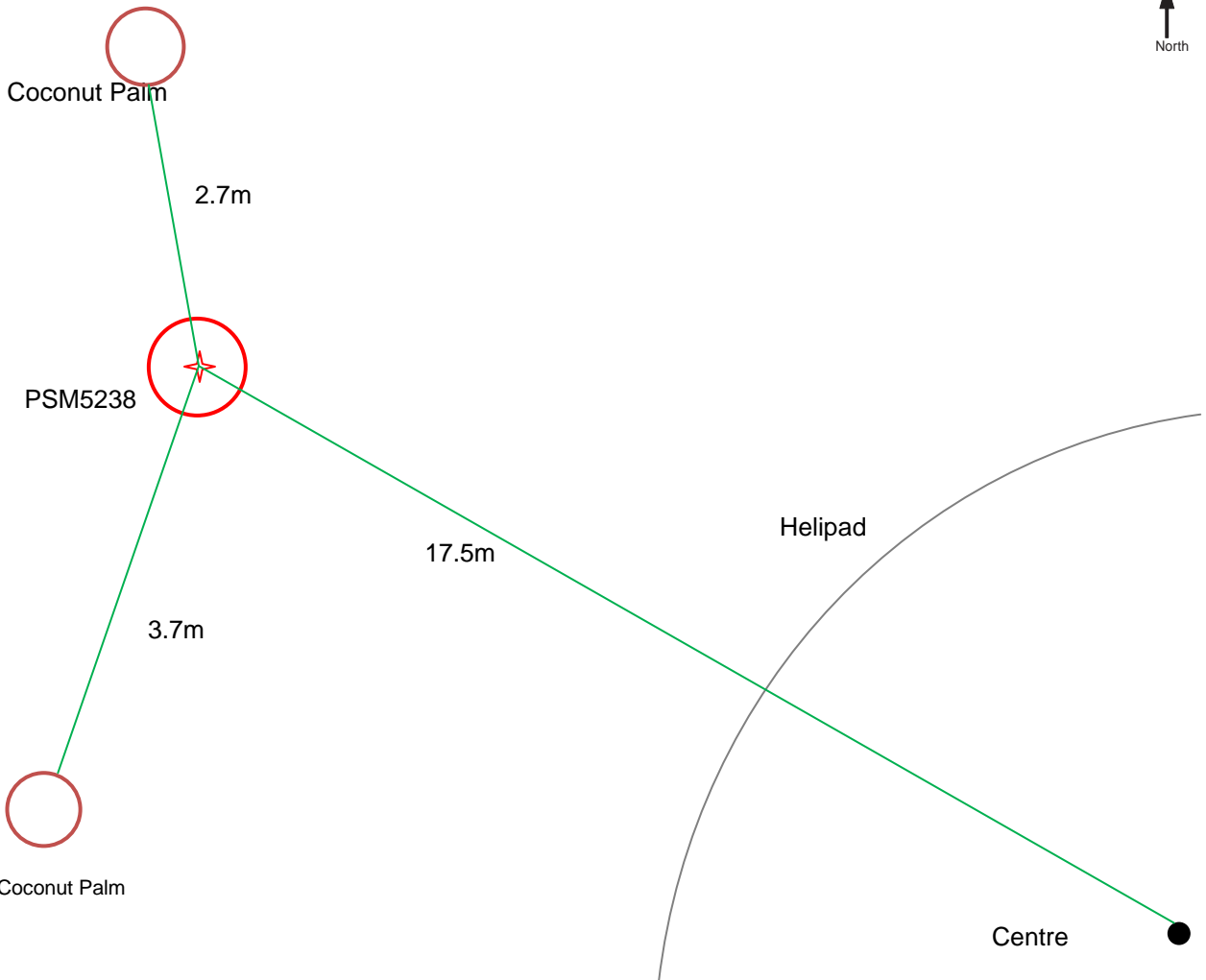


Height above Marker that horizon was mapped from 1.560 m

Magnetic Declination -----
 Declination applied to this figure?
 Yes No



Locality



Sketched by: Ahmed Nuaim

Scale: Not to scale

Date: 20th September 2013

SURVEY UNIT,

MINISTRY OF HOUSING AND ENVIRONMENT

Ameenee Magu, Maafannu, Male', 20392, Maldives.

Office (PABX): +(960) 3004300, Fax: +(960) 3004301

Email: survey@mhe.gov.mv

Web: www.mhe.gov.mv



CONTROL POINT DETAILS	Station Number PSM5239
Coordinate Information	
Geodetic	Grid
WGS 84	UTM Zone 43
Lat: N5°06'58.51"	E: 286391.313 m
Long: E73°04'23.11"	N: 565837.169 m
Ellp Height: -86.551 m	Orth Height: +1.054 m
Island Name: Baa Atoll Kunfunadhoo	Date: 20 /09 /2013

Monument description & method of survey:

Type A monument buried below ground, GNSS static surveying Method.

General site condition & access:

Marker is placed on North West side of island, next to Jetty C (cinema paradiso/ helipad). Easily accessible

Owner: Soneva Fushi

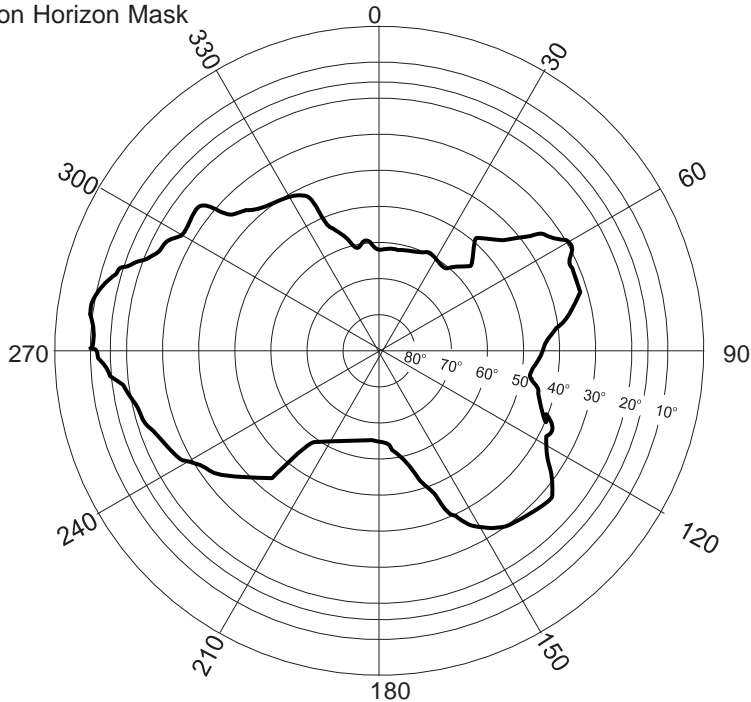


SITE INFORMATION

Station Number

P	S	M	5	2	3	9
---	---	---	---	---	---	---

Station Horizon Mask

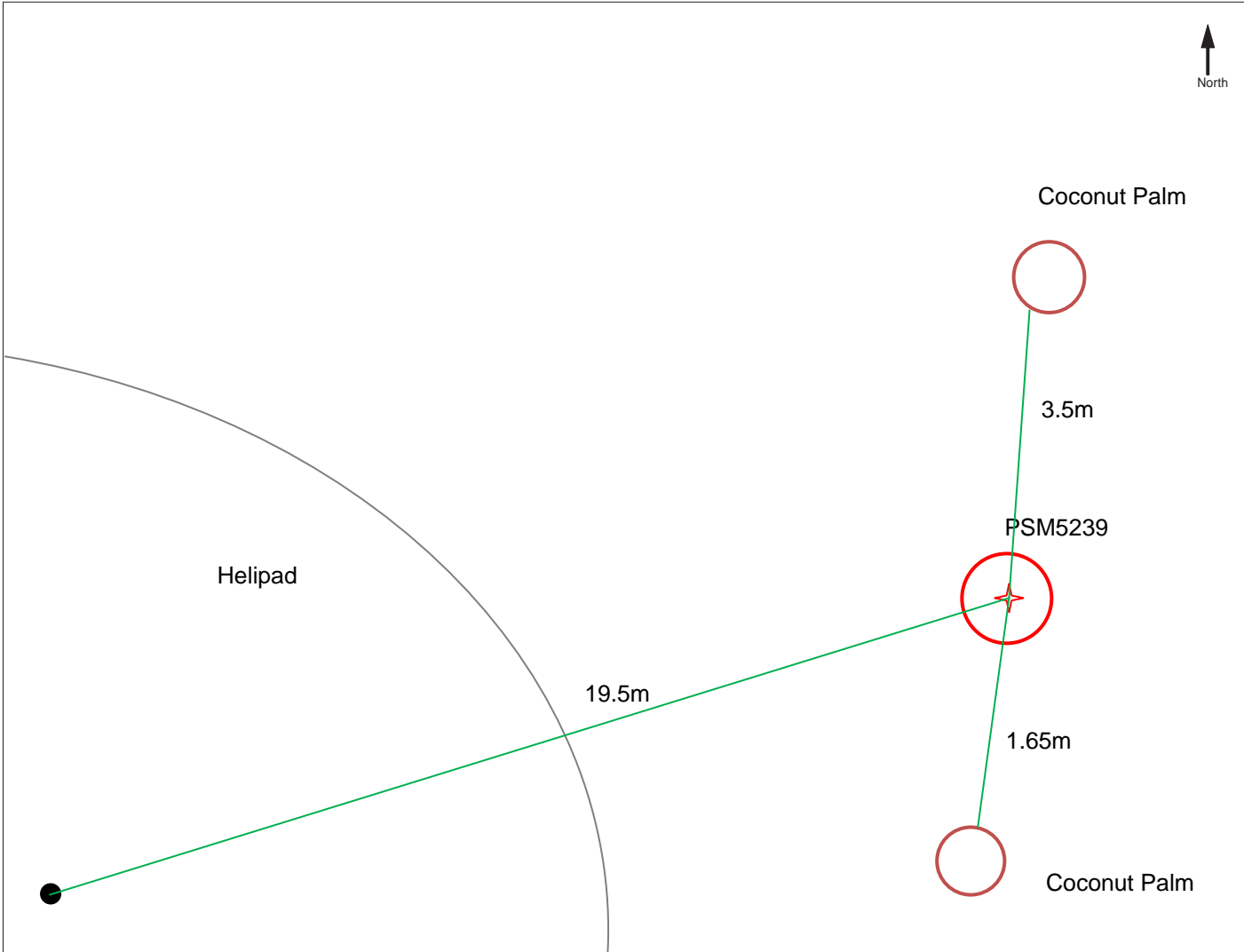


Height above Marker that horizon was mapped from 1.560 m

Magnetic Declination -----
 Declination applied to this figure?
 Yes No



Locality



Sketched by: Ahmed Nuaim

Scale: Not to scale

Date: 20th September 2013

SURVEY UNIT,

MINISTRY OF HOUSING AND ENVIRONMENT

Ameenee Magu, Maafannu, Male', 20392, Maldives.

Office (PABX): +(960) 3004300, Fax: +(960) 3004301

Email: survey@mhe.gov.mv

Web: www.mhe.gov.mv



CONTROL POINT DETAILS	Station Number PSM5240
Coordinate Information	
Geodetic	Grid
WGS 84	UTM Zone 43
Lat: N5°06'39.40"	E: 286953.948 m
Long: E73°04'41.43"	N: 565246.418 m
Ellp Height: -86.533 m	Orth Height: +1.072 m
Island Name: Baa Atoll Kunfunadhoo	Date: 20 / 09 / 2013

Monument description & method of survey:

Type A monument buried below ground, GNSS static surveying Method.

General site condition & access:

Marker is placed on West side of island, inside the Vegetable garden.

Owner: Soneva Fushi

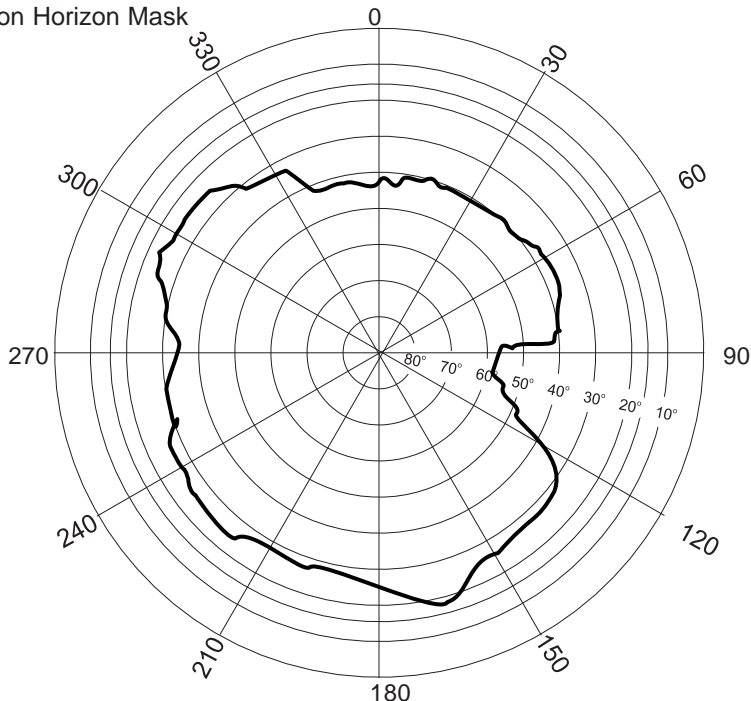


SITE INFORMATION

Station Number

P	S	M	5	2	4	0
---	---	---	---	---	---	---

Station Horizon Mask

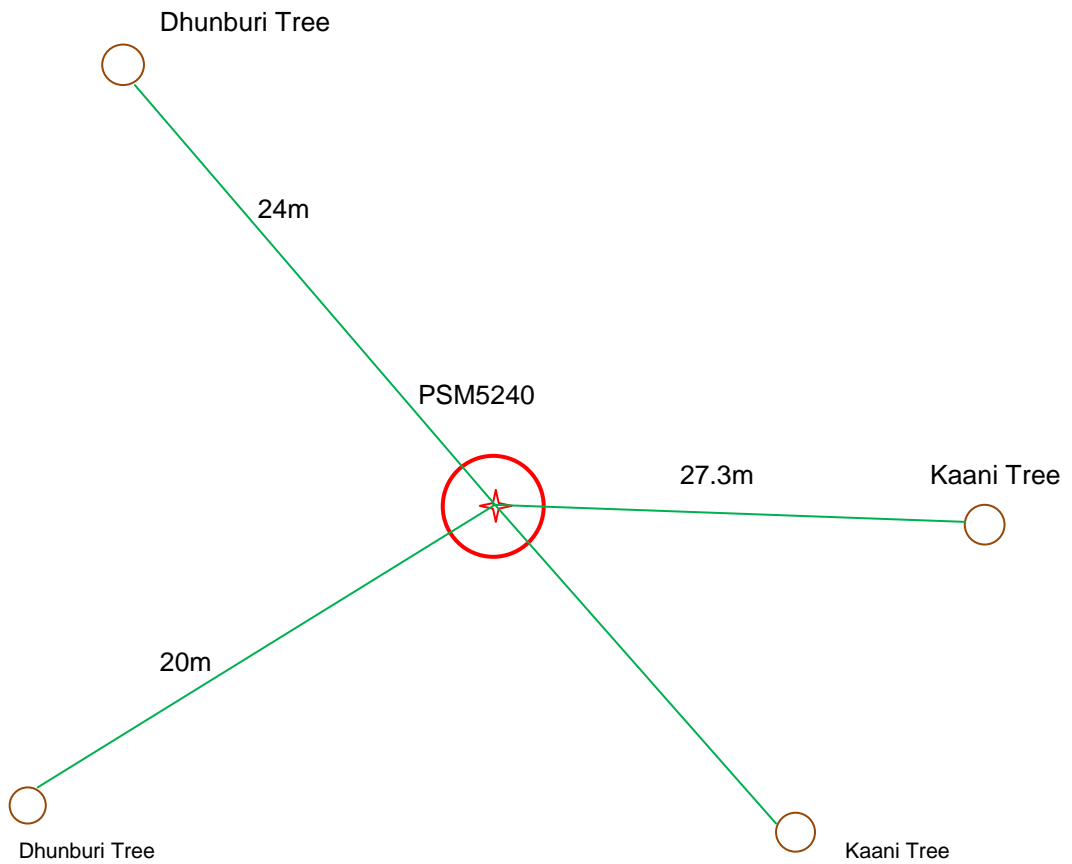


Height above Marker that horizon was mapped from 1.560 m

Magnetic Declination -----
 Declination applied to this figure?
 Yes No



Locality



Sketched by: Ahmed Nuaim

Scale: Not to scale

Date: 20th September 2013

SURVEY UNIT,

MINISTRY OF HOUSING AND ENVIRONMENT
Ameenee Magu, Maafannu, Male', 20392, Maldives.
Office (PABX): +(960) 3004300, Fax: +(960) 3004301
Email: survey@mhe.gov.mv
Web: www.mhe.gov.mv



CONTROL POINT DETAILS	Station Number BM001
Coordinate Information	
Geodetic	Grid
WGS 84	UTM Zone 43
Lat: N5°06'38.40"	E: 287320.964 m
Long: E73°04'53.35"	N: 565214.559 m
Ellp Height: -88.598 m	Orth Height: +1.249 m
Island Name: Baa Atoll Kunfunadhoo	Date: 23/ 05/ 2013

Monument description & method of survey:

Type A monument buried below ground, GNSS static surveying Method.

General site condition & access:

Marker is placed on south east side of island, inside boundary of Room 74.

Owner: Soneva Fushi



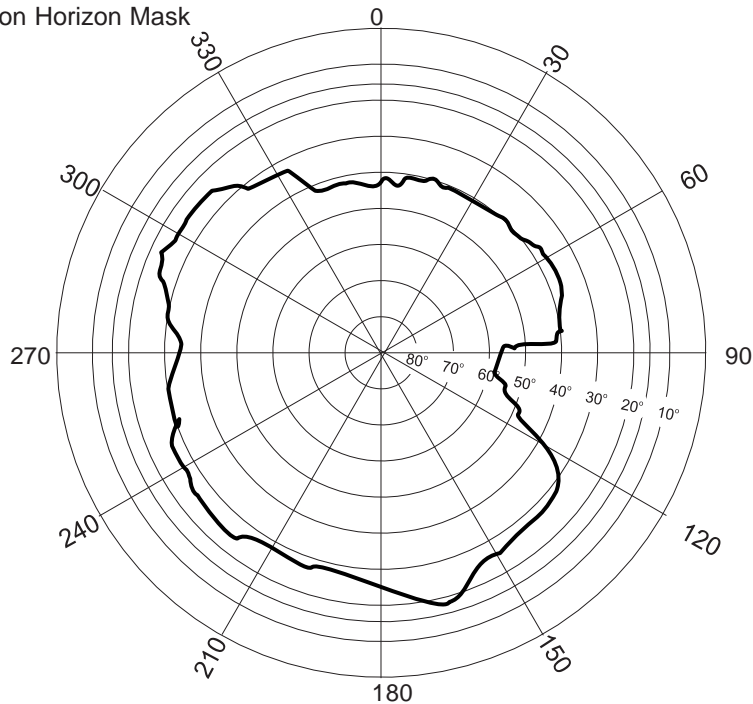
SITE INFORMATION

Station Number

B M

0 0 1

Station Horizon Mask



Height above Marker that horizon was mapped from 1.560 m

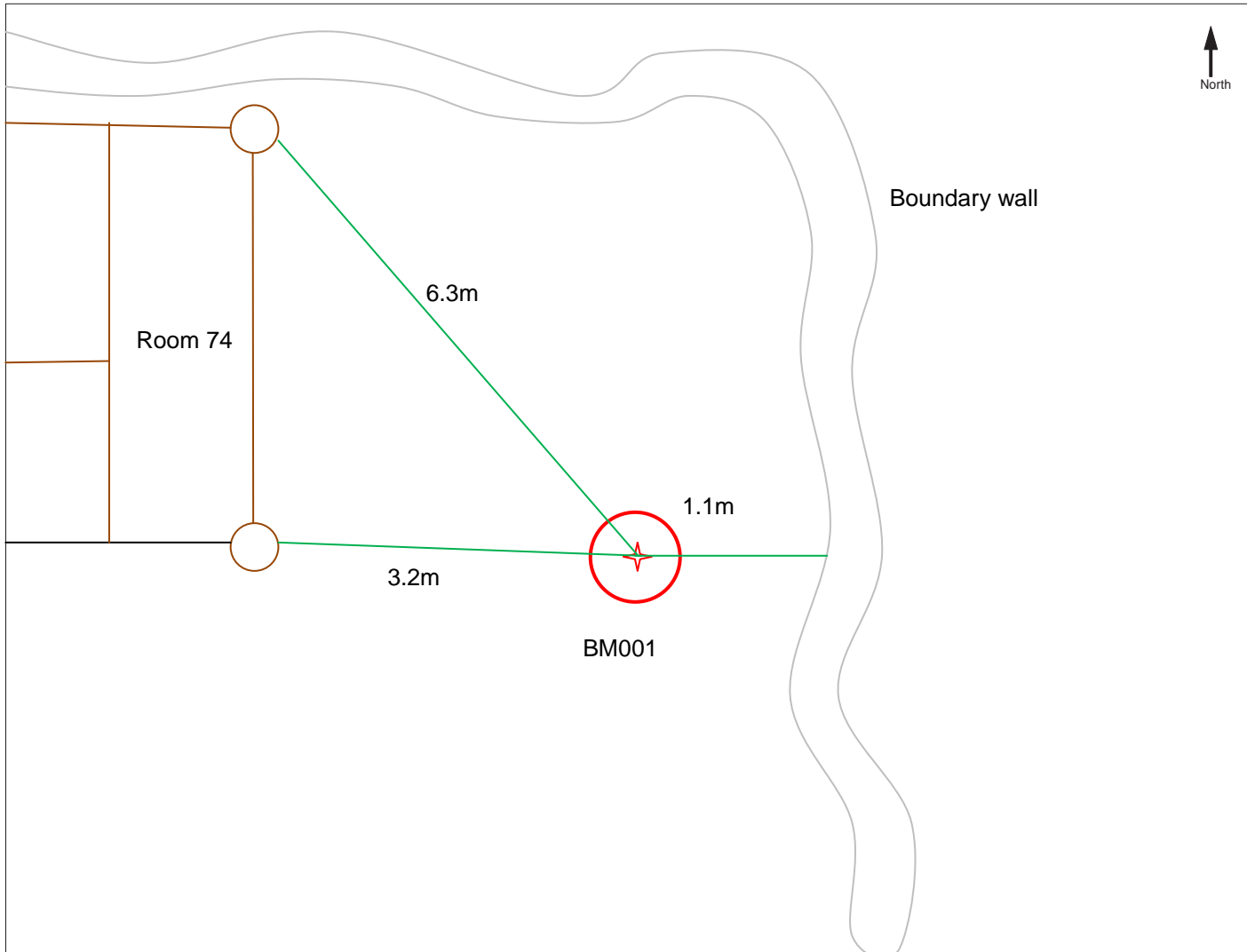
Magnetic Declination -----
 Declination applied to this figure?
 Yes No



Locality



Boundary wall



Sketched by: Ahmed Nuaim

Scale: Not to scale

Date: 20th September 2013